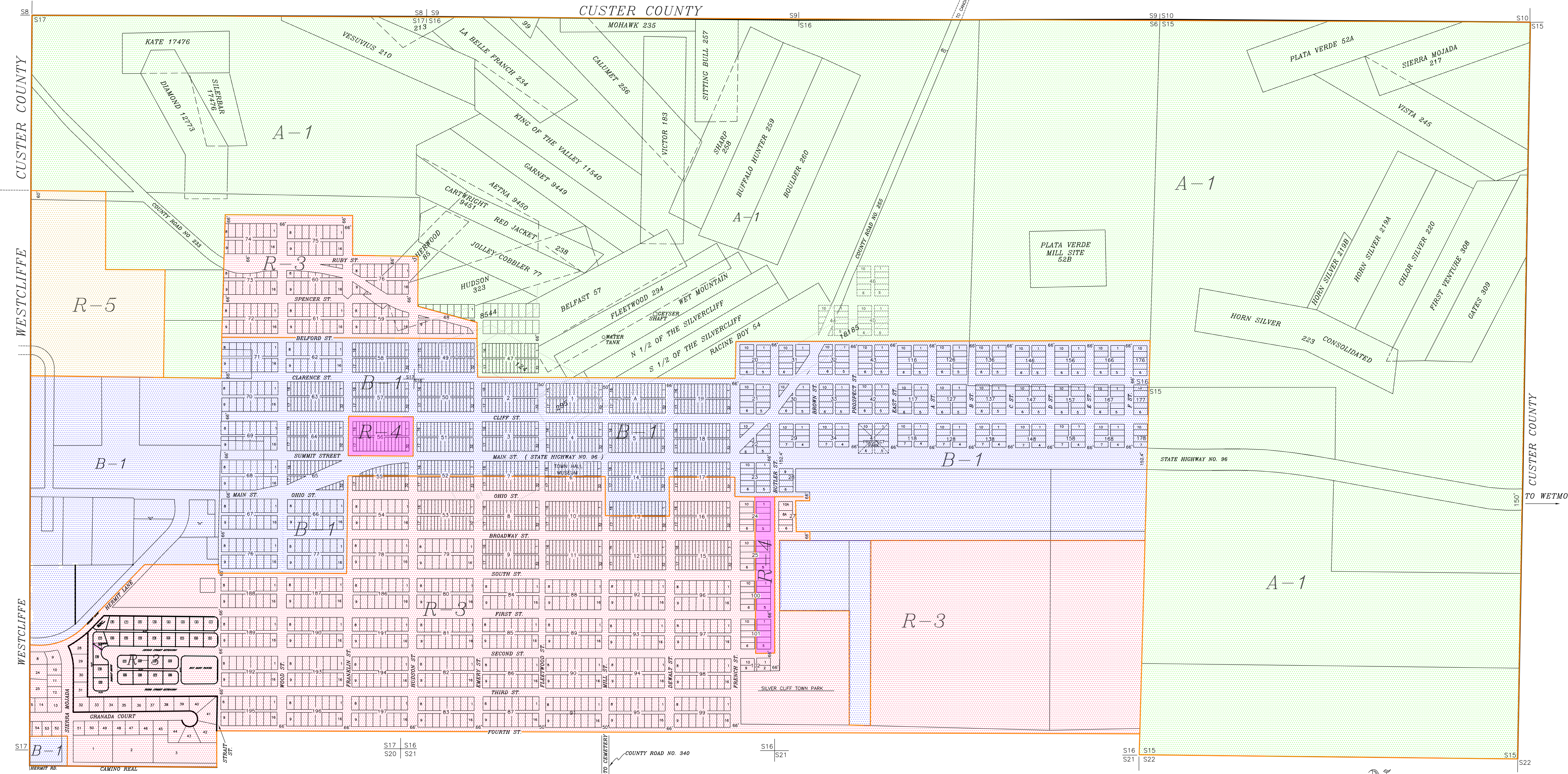


# ORIGINAL TOWN LIMITS

## ZONING MAP



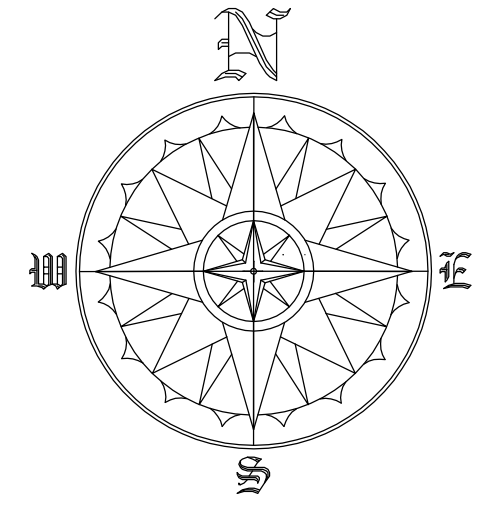
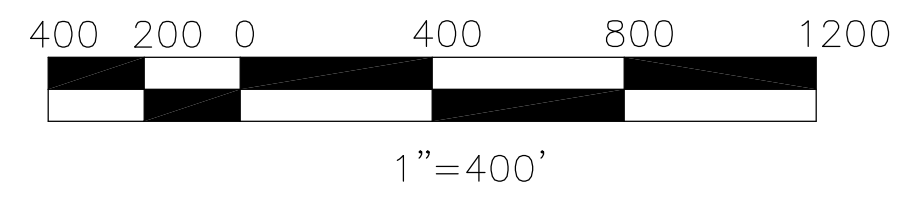
### NOTES AND LEGEND

- 1 THIS MAP COMPILED FROM THE FOLLOWING SOURCES :
  - MAP BY W.H. HOLMES 9-23-1878
  - MAP BY W.H. HOLMES 12-4-1878
  - MAP BY W.H. HOLMES 3-22-1879
  - MAP BY SOUTHERN COLO. ENGINEERS 1-29-1968
  - MAP BY JAMES OWENS U.S. MINERAL SURVEYOR 1981
  - CUSTER COUNTY ASSESSORS MAPS
  - OFFICE RECORDS OF JACK W. SHY RLS NO. 5152
  - OFFICE RECORDS OF CHRISTOPHER L. SHY RLS NO. 19883
  - RECORD PLATS OF VIVENDA PARQUE SUBD.
- 2 THIS MAP IS FOR GENERAL INFORMATION AND PLANNING ONLY. IT IS NOT TO BE USED OR REFERENCED FOR ANY REAL PROPERTY TRANSACTIONS.
- 3 BLOCKS EAST OF FRENCH ST. ARE 216' X 216' WITH LOTS 43.2' X 100'
- 4 BLOCKS WEST OF FRENCH ST. ARE 216' X 400' WITH LOTS 50' X 100' AND 25' X 100'
- 5 ALL PLATTED ALLEYS ARE 16' WIDE
- 6 MINERAL SURVEYS INDICATED BY NO. ONLY ARE AS FOLLOWS :
  - 99 QUEEN OF THE VALLEY
  - 213 BUFFALO
  - 8544 BELFORD
  - 124 KEYSTONE
  - 298 CINCINNATI
  - 61 WESTON
  - 18185 MAY

### REVISION SCHEDULE

BASE MAP 3-18-1986			
DATE OF REVISION BY	APPROVED BY TOWN BOARD	GATE	ORD. NO.
02/24/99	JMB/SHY		
05/29/02	JMB		

- ZONING LEGEND
- A-1 AGRICULTURE
  - B-1 BUSINESS DISTRICT
  - R-3 URBAN RESIDENTIAL
  - R-4 MOBILE HOME RESIDENTIAL
  - R-5 URBAN RESIDENTIAL WITH SUB-SURFACE MINING



C:\SC14\WORK\sclogo.GIF



**Shy Surveyors & Assoc.**  
 590 HERMIT ROAD , P.O. BOX 1280 , WESTCLIFFE , COLORADO , 81252  
 Phone (719) 783-2347 Fax (719) 783-2310

JOB # 97-283  
 NAME : TOWN OF SILVER CLIFF  
 DWG. FILE : SOMAPS.DWG  
 DRAWN BY : JMB 01/26/99  
 CHECKED BY :